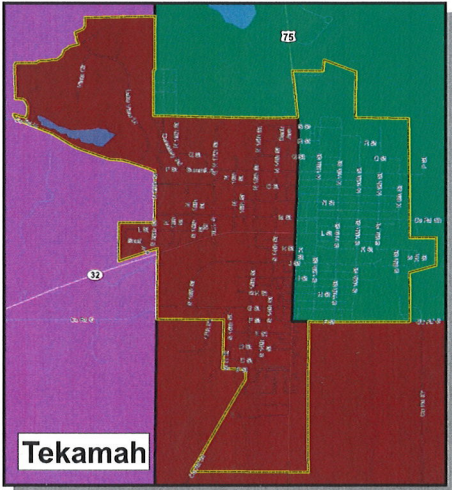
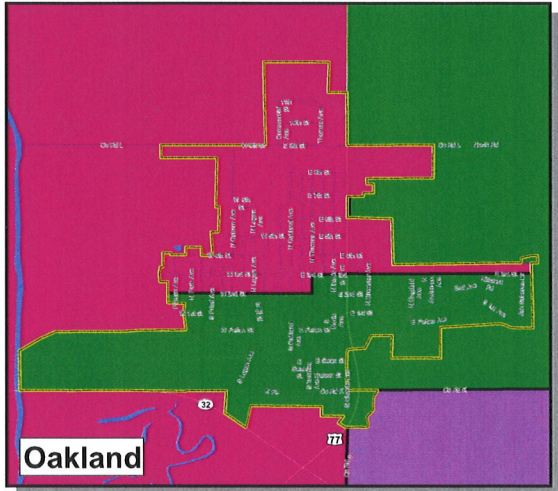
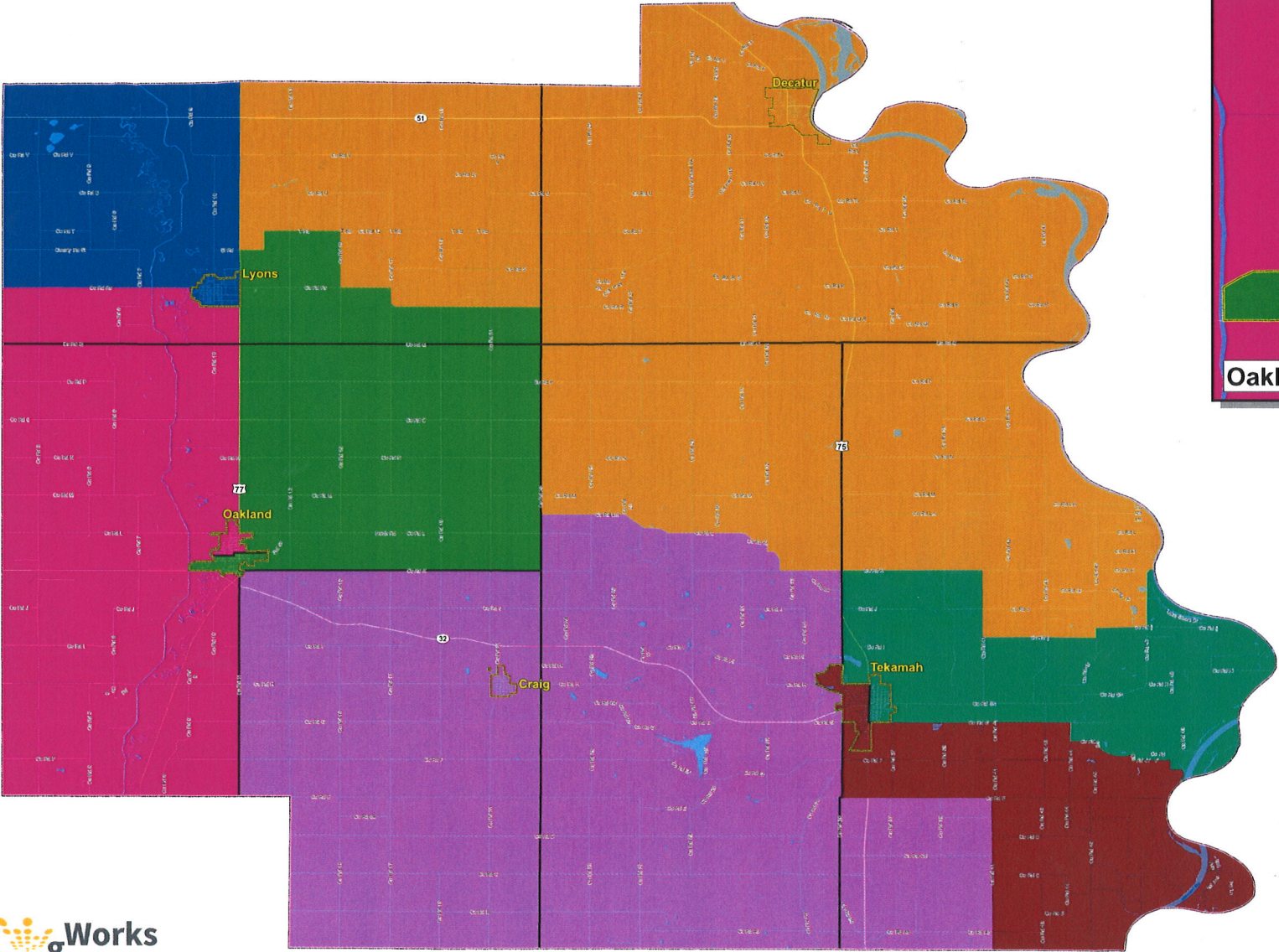
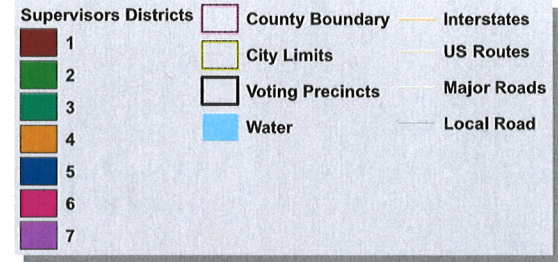


BURT COUNTY

2021 SUPERVISORS DISTRICTS

DISTRICT	2020 Census	Target	Dev.	Difference
1	954	960	-0.63%	-6
2	994	960	3.54%	34
3	999	960	4.06%	39
4	944	960	-1.67%	-16
5	948	960	-1.25%	-12
6	958	960	-0.21%	-2
7	925	960	-3.65%	-35
Total	6,722			



RESOLUTION #2021-36
REDISTRICTING FOLLOWING 2020 CENSUS

WHEREAS, Section §23-269 of the Nebraska Revised Statutes requires that any county that elects members of its governing body by district shall be substantially equal in population as determined by the most recent decennial census, and

WHEREAS, a study has been made and submitted by the County Clerk,

NOW THEREFORE BE IT RESOLVED by the Burt County Board of Supervisors that the supervisor districts for Burt County are as follows:

#1. Tekamah City I and Part of Arizona 'N' Township as listed by Sections: section 25 lying south of CoRd. F & FG, and section 26 except NE $\frac{1}{4}$, all of sections 27 through 36 in Township 21 North Range 11 East. Section 31 except the NE $\frac{1}{4}$ NE $\frac{1}{4}$, NW $\frac{1}{4}$ NE $\frac{1}{4}$ and SE $\frac{1}{4}$ NE $\frac{1}{4}$ of the section in Township 21 North, Range 12 East. and Part of Arizona 'S' Township as listed by sections: 1, 2, 3, 10, 11, 12, 13, 14, 15, 22, 23, and 24 in Township 20 North Range 11 East; and Sections 6, 7, 8, 17, and 18 in Township 20 North Range 12 East.

#2. Oakland City I, Bellcreek Township, and part of Logan Township as listed by Section: 19 except the NW $\frac{1}{4}$, all of 20, S $\frac{1}{2}$ of 28, all of sections 29 through 36 in Township 23 North, Range 9 East.

#3. Tekamah City II and Part of Arizona 'N' Township as listed by Sections: W $\frac{3}{4}$ of section 4 (lying west of CoRd. 41), all of Sections 5 through 8, section 9 lying west of CoRd. 41 and lying south of CoRd. IJ, the S $\frac{1}{4}$ of sections 10 and 11, S $\frac{1}{2}$ of section 12, Sections 13 through 24 (excluding 'city limits' portions), section 25 north of CoRd. F & FG, and NE $\frac{1}{4}$ of Section 26 in Township 21 North Range 11 East. Sections 6 through 9, sections 16 through 21, Section 29, 30, and the NE $\frac{1}{4}$ NE $\frac{1}{4}$, NW $\frac{1}{4}$ NE $\frac{1}{4}$ and SE $\frac{1}{4}$ NE $\frac{1}{4}$ of section 31, and Section 32 in Township 21 North, Range 12 East.

#4. Decatur, Quinnebaugh, and Riverside Townships. Part of Logan Township as listed: Sections 31 through 36 in Township 24 North, Range 9 East; Section 1 through 18, NW $\frac{1}{4}$ of 19, all of 21 through 27, and N $\frac{1}{2}$ of 28 in Township 23 North, Range 9 East, Logan Township. and Part of Silvercreek Township as listed: all of Sections 1 through 27, part of Sections 28 and 29 lying North of CoRd. LM, Section 30 N $\frac{1}{2}$, part Section 35 being North of CoRd. KL and East of CoRd. 32 and all of Section 36 in Township 22 North, Range 10 East. Part of Arizona 'N' Township as listed: all of sections 1, 2, 3, section 4 E $\frac{1}{4}$ (being the part lying east of CoRd. 41), in section 9 the parcels lying East of CoRd. 41 and North of CoRd. IJ, sections 10 and 11 the N $\frac{3}{4}$, and N $\frac{1}{2}$ of section 12 all in Township 21 North, Range 11 East.

#5. City of Lyons and Everett Township (north of CoRd. RS) as listed by Sections: Sections 32 through 36 in Township 24 North, Range 8 East and Sections 1 through 24, and the N $\frac{1}{2}$ of Sections 25 through 29 in Township 23 North, Range 8 East.

#6. Oakland City II, Oakland and Pershing Townships, and part of Everett Township lying South of County Road 'RS' as listed by Section: the S $\frac{1}{2}$ of Section 25 except Lyons City Limits, the S $\frac{1}{2}$ of Sections 26 through 29, and all of sections 32 through 36 in Township 23 North, Range 8 East.

#7. Craig and Summit Townships, part of Arizona 'S' Township as listed by Sections: 4, 5, 6, 7, 8, 9, 16, 17, 18, 19, 20, and 21 in Township 20 North Range 11 East. and Part of Silvercreek Township as listed: part of Sections 28 and 29 lying South of CoRd. LM, Section 30 S $\frac{1}{2}$, Sections 31, 32, 33, 34 and part Section 35 being South of CoRd. KL and West of CoRd. 32 in Township 22 North, Range 10 East.

DATED this 28th day of December 2021 at Tekamah, Nebraska

ATTEST:


SARAH J. FREIDEL
BURT COUNTY CLERK


DAVID SCHOLD, CHAIRMAN
BURT COUNTY BOARD OF SUPERVISORS